








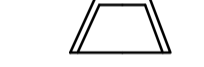





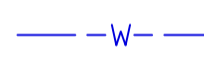
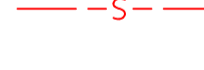



PLAN  
1:500

**NOTES**

1. THIS DRAWING SHALL BE READ IN CONJUNCTION WITH THE OTHER DRAWINGS IN THIS SET AS LISTED IN DRAWING 12553-C1-DG-0001 AND THE RELEVANT STANDARD SPECIFICATIONS.
2. ALL DIMENSIONS ARE IN METRES UNLESS NOTED OTHERWISE.
3. ANY PATH ALIGNMENTS PASSING THROUGH GRAVEL OR BITUMEN DRIVEWAYS SHALL BE REINFORCED WITH SL72 MESH.
4. SHARED PATH ALIGNMENTS ARE EITHER PLACED TO 0.5m OFF CADASTRAL BOUNDARY OR AGAINST BACK OF KERB.
5. THE CADASTRAL AND SERVICES SHOWN ON THE PLAN IS INDICATIVE ONLY.
6. LINEAR DIMENSIONS FOR PROPOSED KERB IS APPROXIMATE ONLY.
7. ALL EXISTING PAVEMENT TO BE SAW CUT WHERE A PROPOSED KERB IS TO BE PUT IN.
8. SUITABLE FILL MATERIAL IS TO BE COMPACTED TO 95% MDD AND TO BE APPROVED BY A QUALIFIED GEOTECHNICAL ENGINEER PRIOR TO CONSTRUCTION

**LEGEND**

-  PROPOSED SHARED PATH
-  EXISTING SHARED PATH
-  CULVERT CROSSING
-  REINFORCED CONCRETE PATH
-  HAND RAIL
-  PROPOSED SEMI-MOUNTABLE KERB
-  PROPOSED MOUNTABLE KERB
-  EXISTING HEADWALL & CULVERT
-  PEDESTRIAN PRAM RAMP
-  CADASTRAL (SEE NOTE 5)
-  EXISTING OVERHEAD POWER HIGH VOLTAGE
-  EXISTING OVERHEAD POWER LOW VOLTAGE
-  EXISTING UNDER GROUND LOW VOLTAGE
-  EXISTING WATER
-  EXISTING SEWER
-  EXISTING ROAD FALL DIRECTION



PLAN  
1:500

1:500 SCALE

ISSUED FOR TENDER



**WARNING:**  
SERVICES AND CADASTRAL BOUNDARY LOCATIONS SHOWN ARE ONLY INDICATIVE AND MUST NOT BE USED FOR EXCAVATION.  
THE "BEFORE YOU DIG" SYSTEM SHALL BE USED TO OBTAIN ACCURATE SERVICE LOCATIONS.

**WML**  
Consulting Engineers  
Civil | Geotechnical | Structural  
CONSULTANT DRAWING NUMBER 12553-C1-DG-0114

BUNBURY +61 8 9722 3544  
KALGOORLIE +61 8 9021 1811  
PERTH +61 8 9722 3566  
wml.com.au

REVISIONS				
N°	DESCRIPTION	APPROVED	DATE	DRAWN
C	ISSUED FOR TENDER	IB	09.09.25	IM
B	ISSUED FOR FINAL REVIEW	IB	04.09.25	IM
A	ISSUED FOR REVIEW	IB	22.08.25	IM

NOTE: \* INDICATES SIGNATURES ON ORIGINAL ISSUE OF DRAWING OR LAST REVISION OF DRAWING

NAMES PRINTED IN FULL	DATE	CLIENT
DESIGNED O.ELHIRBAWY	AUG 25	SHIRE OF CUNDERDIN
DRAWN I.MUNN	AUG 25	
VERIFIED I.BROADLEY	AUG 25	
APPROVED I.BROADLEY	SEP 25	

PROJECT
SHIRE OF CUNDERDIN SHARED PATHS

DRAWING TITLE  
**GENERAL ARRANGEMENT  
SHARED PATH  
CUBBINE STREET  
PLAN**

THIS DRAWING SHALL BE TREATED AS PRELIMINARY AND IS NOT TO BE USED FOR CONSTRUCTION PURPOSES UNLESS SIGNED AS APPROVED.

DRAWING NUMBER **12553-C1-DG-0114** REVISION **C**